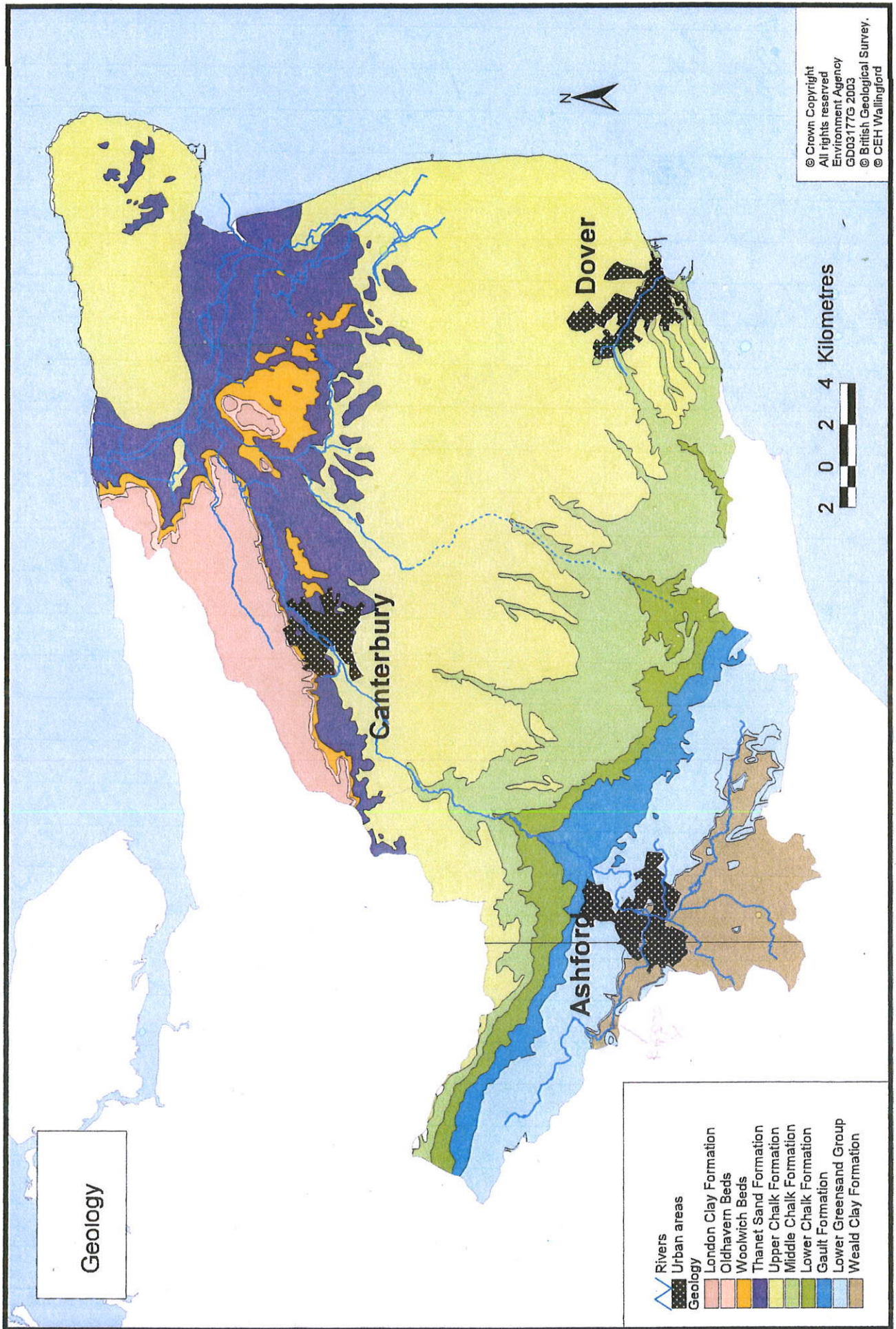
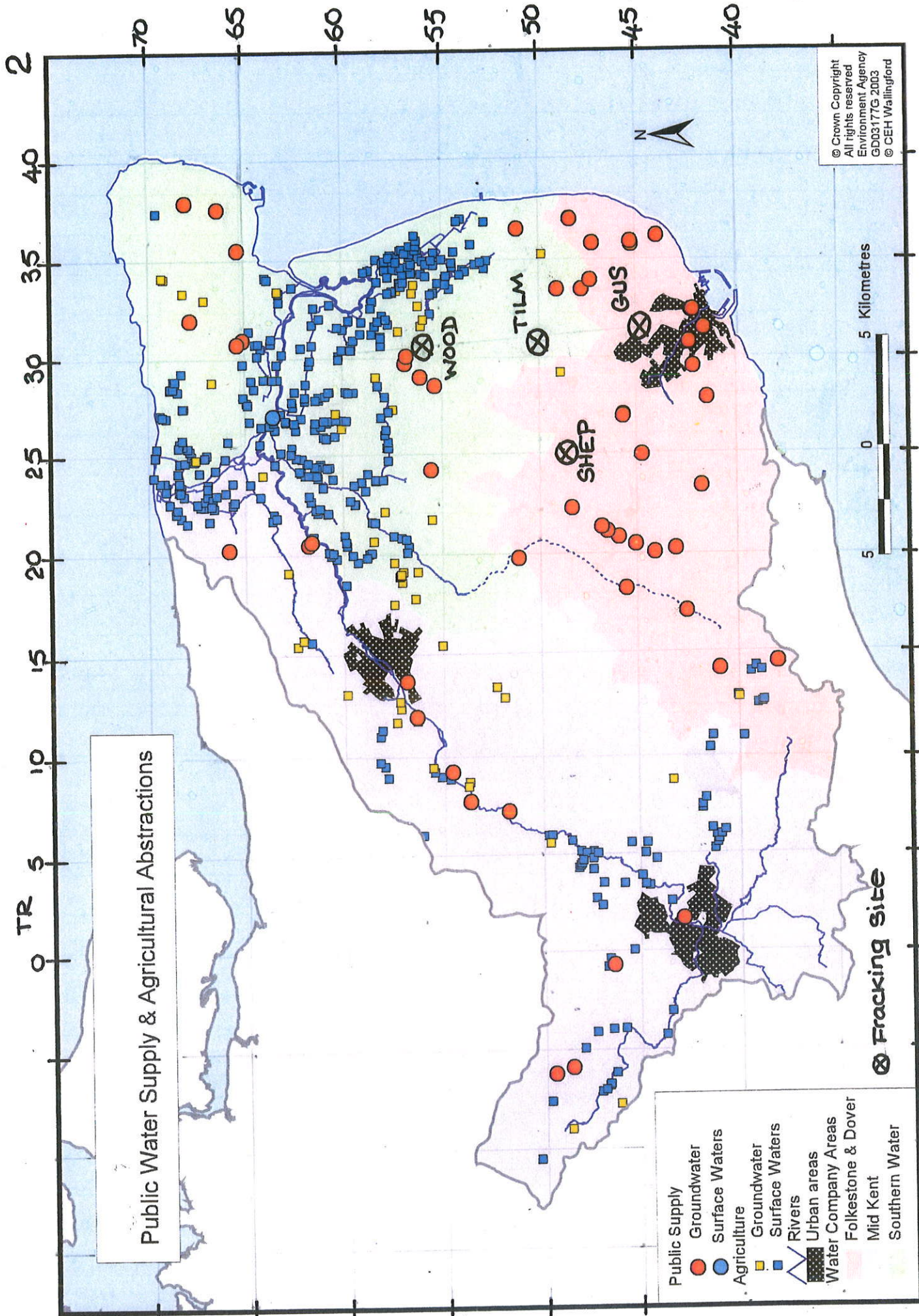


CPRE KENT.

SHALE GAS RECOVERY IN EAST KENT
WATER RESOURCE IMPLICATIONS

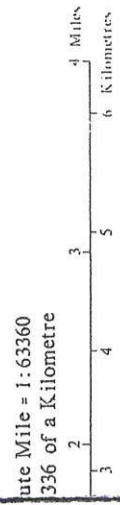




The representation on this map of a road, track or foot-path, is no evidence of the existence of a right of way.
 Made and published by the Director General of the Ordnance Survey, Cheshington, Surrey, 1966, for the Geological Survey.

Index to the Six-Inch Maps in this sheet

NE	NW	NE
TR.25	TR.35	TR.35
SE	SW	SE
NE	NW	NE
TR.24	TR.34	TR.34
SE	SW	SE

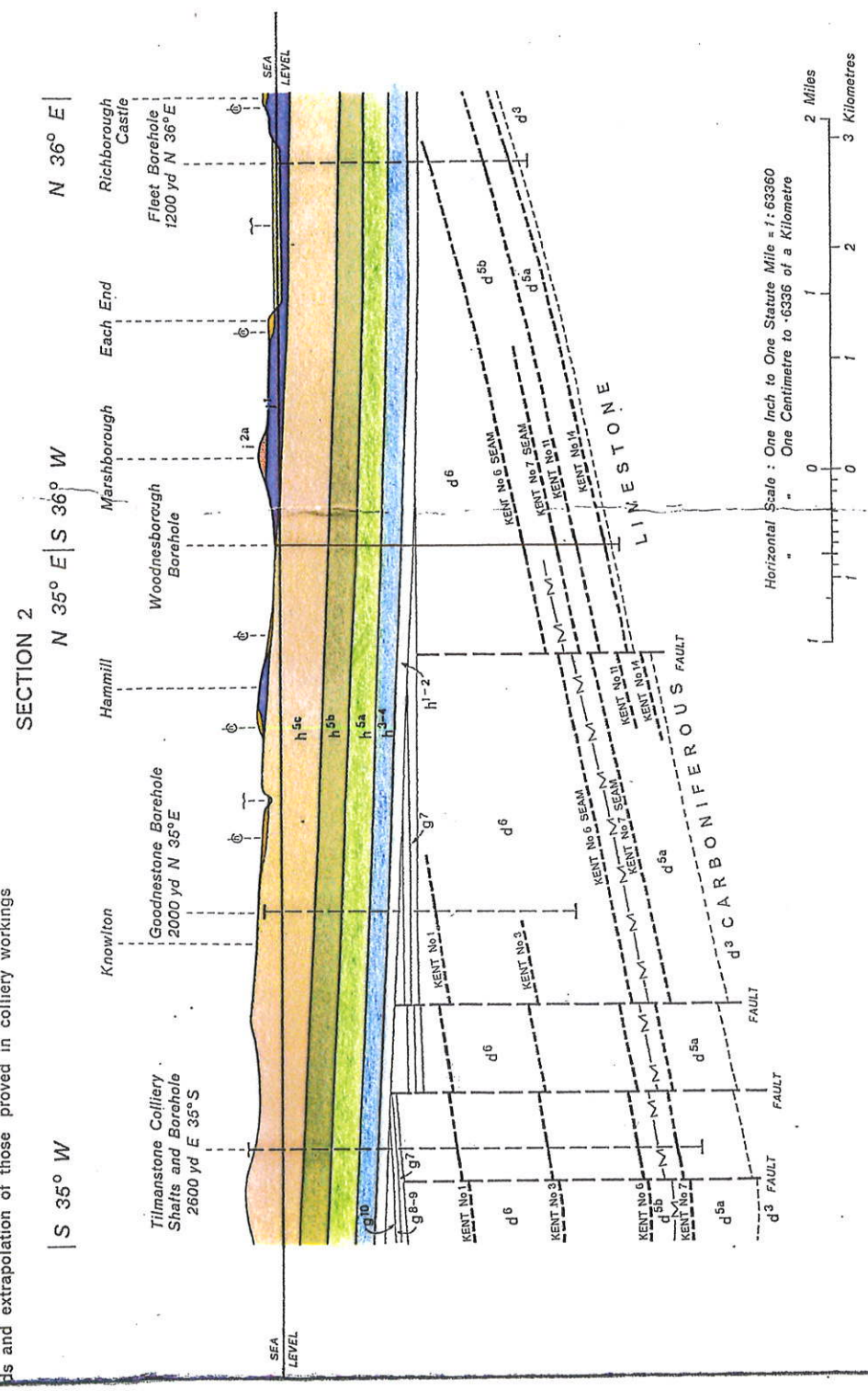


Scale: 1:63360
 336 of a Kilometre
 Contours are at 50 feet vertical intervals.
 Taken from Admiralty Chart No 1895 dated 1959.

1966

DOCKS ALONG THE LINES DRAWN ACROSS THE MAP

Locations and extrapolation of those proved in colliery workings



Horizontal Scale: One Inch to One Statute Mile = 1:63360
 One Centimetre to 0.6336 of a Kilometre

